

“Cliffs and calas in Dénia, Xàbia and El Poble Nou de Benitatxell”

This route follows the coastline and takes in paths, viewpoints and spots where the Mediterranean Sea is the protagonist.



Please note: Always follow any instructions on site and please do not enter the calas whose access is prohibited

Length



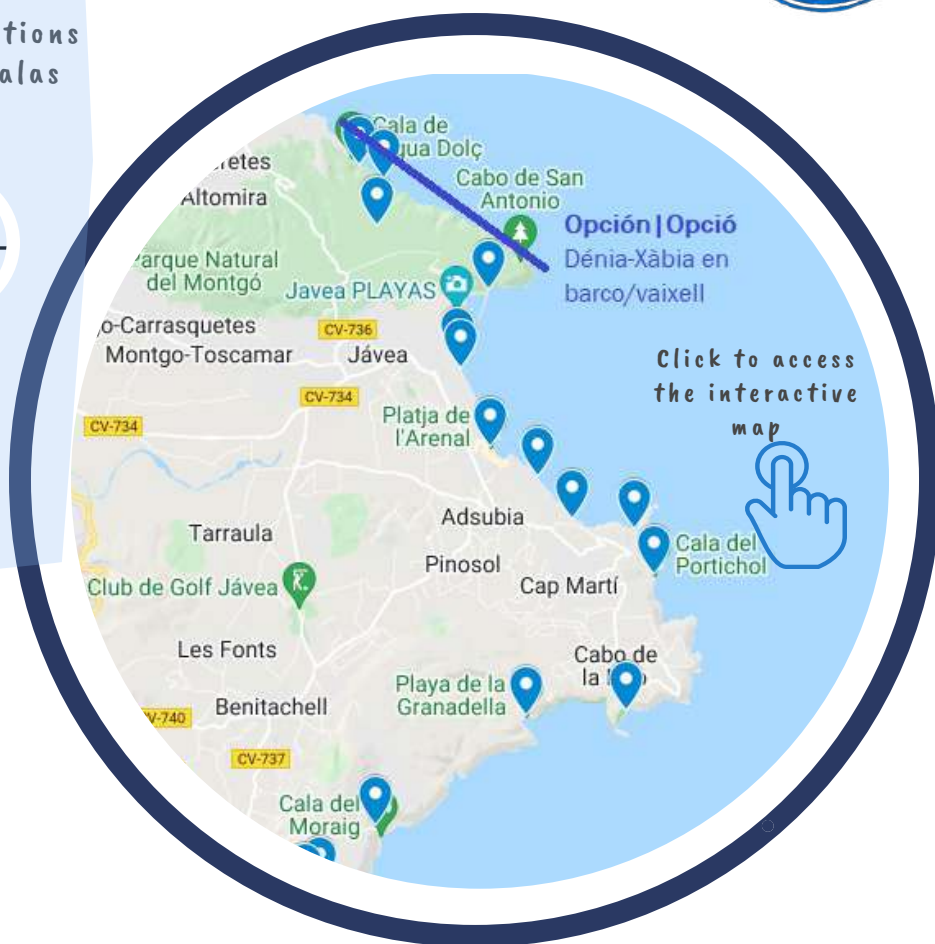
Variable

1h

5,5h



Variable



Feel the experience

Discover the most rugged part of the coastline of the region, go into the caves, walk along paths with endless views and access calas with crystal clear water where you can snorkel and observe the submarine beauty of La Marina Alta.

This route is adaptable to your tastes and preferences

From the end of Les Rotes (Dénia) to Cova Tallada.

From Cova Tallada to Port de Xàbia

Dénia to Xàbia by Boat

Xàbia from Cala to Cala by Rd Cabo de la Nao

From Cala Moraig (car park) to Cala Llebeig up to Barranc de la Viuda



3km * 40min



8,7km * 3h 20min



4 miles * 50 min




Variable



6,8km * 3h 50' back and forth



Additional Services: click on each icon to access the links



Eat




Sleep



Activity



Producer



Guide